




# Highcliffe School Area Parking Restriction Proposals

Ref: P35 2023



Bournemouth, Christchurch and Poole Council  
(Parking Regulation, On-Street Parking Places and Off-Street Parking Places)  
Consolidation Order 2021 (Amendment No. 35) Order 2023

## INDEX OF DOCUMENTS ON DEPOSIT

A. <i>Notice of Proposals</i> to make a traffic ORDER as sent for advertisement in the Bournemouth Echo on the 17 February 2023				
B. A Copy of the above titled draft traffic ORDER (map based)				
	Road Name(s)	Restriction	Location/Description	Map Tile Number(s)
1.	Field Way/ Forest Way	No waiting at any time	10m around the junction	AD46
2.	Field Way	No waiting Mon-Fri 8am-10am & 2pm-4pm	Both sides of the carriageway adj. to Nos. Nos. 1-9 & 2-10	AD46
3.	Field Way	No waiting at any time	Adj. to No. 1 Parkside on the inside of the bend	AD46
4.	Field Way	School Keep Clear - No stopping Mon-Fri 8am-5pm	Adj. to No.12 on the outside of the bend	AD46
5.	Parkside	Limited wait to 2 hours Mon-Fri 8am-5pm no return within 4 hours	Western side of the carriageway opposite Nos. 1-7	AD46
6.	Parkside	24 hour Disabled Parking Place 8am-6pm max stay 3 hours no return within 1 hour	Western side of the carriageway opposite No.13 for 13m	AD46
7.	Parkside	24 hour Disabled Parking Place 8am-6pm max stay 3 hours no return within 1 hour	Western side of the carriageway opposite No. 17 for 13m	AD46
8.	Parkside	No waiting Mon-Fri 8am-10am & 2pm-4pm	Eastern side of the carriageway adj. to No.1 to No.12a Woodfield Gardens. (replacing existing restriction: No waiting Mon-Fri 8am-9am and 2.30pm- 3.30pm)	AD46
9.	Smugglers Lane North	No waiting at any time	Both sides of the carriageway extending 70m in a south-westerly direction from boundary of Nos. 46 & 46a	AE46
10.	Smugglers Lane South	No waiting at any time	Both sides of the carriageway extending 30m from its junction with Smugglers Lane North	AE46
11.	Woodfield Gardens	Waiting prohibited Mon-Fri 8am-10am & 2pm-4pm	Northern side of the carriageway adj. to Nos. 1-19	AC45/AC46
12.	Woodfield Gardens	Waiting prohibited Mon-Fri 8am-10am & 2pm-4pm	Southern side of the carriageway adj. to Nos. 2-12a	AC46
13.	Woodfield Gardens	No waiting at any time	Around turning head adj. to No. 21	AC45
14.	Woodfield Gardens/ Forest Way	No waiting at any time	Around the central grassed area & 10m around both junctions with Forest Way	AC45/AC46
C. A Copy of the original traffic ORDER being amended (map based).				
D. A Statement of the Council's reasons for making the above traffic ORDER				

NB. All distances are approximate .

The last date for representations on the Notice of Proposals is 10 March 2023. All representations and comments will be considered before deciding the outcome.

**Contact details** - [traffic@bcpcouncil.gov.uk](mailto:traffic@bcpcouncil.gov.uk) | Traffic Team, BCP Civic Centre, Bourne Avenue, Bournemouth, BH2 6DY



## A: NOTICE OF PROPOSALS

**BOURNEMOUTH, CHRISTCHURCH AND POOLE COUNCIL**

Bournemouth, Christchurch and Poole Council

(Parking Regulation, On-Street Parking Places and Off-Street Parking Places)  
Consolidation Order 2021 (Amendment No. 35) Order 202x

## PROPOSALS

Bournemouth, Christchurch and Poole Council proposes to make traffic regulations to control parking and waiting with the effects detailed in the Schedule to this Notice.

## SUPPORTING INFORMATION

From 17 February 2023 a copy of this Notice, plans illustrating the proposals, a copy of the Draft Order, the Statutory Reasons for the proposals and a copy of the Order being amended may be inspected online at: [www.bcpccouncil.gov.uk/highwayconsultations](http://www.bcpccouncil.gov.uk/highwayconsultations) and at the Customer Services Centre, St Stephen's Road, Bournemouth, BH2 6EB (by appointment only Monday to Friday 10am to 4pm, email [traffic@bcpccouncil.gov.uk](mailto:traffic@bcpccouncil.gov.uk)).

## REPRESENTATIONS

If you wish to make representations in support of, or in objection to, the proposals you must send them in writing, quoting reference **P35 2023** and specifying the grounds of any objection to: Traffic Team, BCP Civic Centre, Bourne Avenue, Bournemouth, BH2 6DY or email [traffic@bcpcouncil.gov.uk](mailto:traffic@bcpcouncil.gov.uk) to arrive by 10 March 2023. Please take note that all representations received will be available for public inspection.

**Julian McLaughlin, Director: Transport and Engineering**

## SCHEDULE

**Schedule Legend:** DPP – Disabled Parking Place, LW – Limited wait

	Road Name(s) (All BH23)	Proposed Restriction	Location/Description
1.	Field Way/Forest Way	No waiting at any time	10m around the junction
2.	Field Way	No waiting Mon-Fri 8am-10am & 2pm-4pm	Both sides of the carriageway adj. to Nos. 1-9 & 2-10
3.	Field Way	No waiting at any time	Adj. to No. 1 Parkside on the inside of the bend
4.	Field Way	School Keep Clear – No stopping Mon-Fri 8am-5pm	Adj. to No.12 on the outside of the bend
5.	Parkside	LW to 2 hrs Mon-Fri 8am-5pm no return within 4 hrs	Western side of the carriageway opposite Nos. 1-7
6.	Parkside	24 hr DPP 8am-6pm max stay 3 hrs no return within 1 hr	Western side of the carriageway opposite No.13 for 13m
7.	Parkside	24 hr DPP 8am-6pm max stay 3 hrs no return within 1 hr	Western side of the carriageway opposite No. 17 for 13m
8.	Parkside	No waiting Mon-Fri 8am-10am & 2pm-4pm	Eastern side of the carriageway adj. to No.1 to No.12a Woodfield Gdns
9.	Smugglers Lane North	No waiting at any time	Both sides of the carriageway extending 70m in a south-westerly direction from boundary of Nos. 46 & 46a
10.	Smugglers Lane South	No waiting at any time	Both sides of the carriageway extending 30m from its junction with Smugglers Lane North
11.	Woodfield Gdns	Waiting prohibited Mon-Fri 8am-10am & 2pm-4pm	Northern side of the carriageway adj. to Nos. 1-19
12.	Woodfield Gdns	Waiting prohibited Mon-Fri 8am-10am & 2pm-4pm	Southern side of the carriageway adj. to Nos. 2-12a
13.	Woodfield Gdns	No waiting at any time	Around turning head adj. to No. 21
14.	Woodfield Gdns/ Forest Way	No waiting at any time	Around the central grassed area & 10m around both junctions with Forest Way

NB. All distances are approximate.

B: DRAFT ORDER

Parking/Waiting Restrictions

Bournemouth, Christchurch and Poole Council  
(Parking Regulation, On-Street Parking Places and Off-Street Parking Places)  
Consolidation Order 2021 (Amendment No. 35) Order 202x

Bournemouth, Christchurch and Poole Council (“the Council”) makes the following order under sections 1, 2, 3, 4, 32, 35, 45, 46, 49, 51, 52, 53 and Part IV of Schedule 9 of the Road Traffic Regulation Act 1984 (“the Act”) as amended and all other enabling powers, and after consultation with the Chief Officer of Police in accordance with Part III of Schedule 9 of the Act.

Part 1

- Bournemouth, Christchurch and Poole Council (Parking Regulation, On-Street Parking Places and Off-Street Parking Places) Consolidation Order 2021 is hereby varied by;
  - The deletion from Schedule 2 thereto of the items contained in Part 2 to this Order;
  - The addition to Schedule 2 thereto of the items contained in Part 3 to this Order.
- Bournemouth, Christchurch and Poole Council (Parking Regulation, On-Street Parking Places and Off-Street Parking Places) Consolidation Order 2021 as varied on divers dates and save as expressly varied as aforesaid shall continue in full force and effect.
- The Interpretation Act 1978 shall apply to the interpretation of this Order as it applies for the interpretation of an Act of Parliament.
- This Order shall come into operation on the xxx 202x and may be cited as: Bournemouth, Christchurch and Poole Council (Parking Regulation, On-Street Parking Places and Off-Street Parking Places) Consolidation Order 2021 (Amendment No. 35) Order 2022.

Executed as a Deed by the affixing of the Common Seal

On .....

In the presence of

Signature .....

Full Name .....

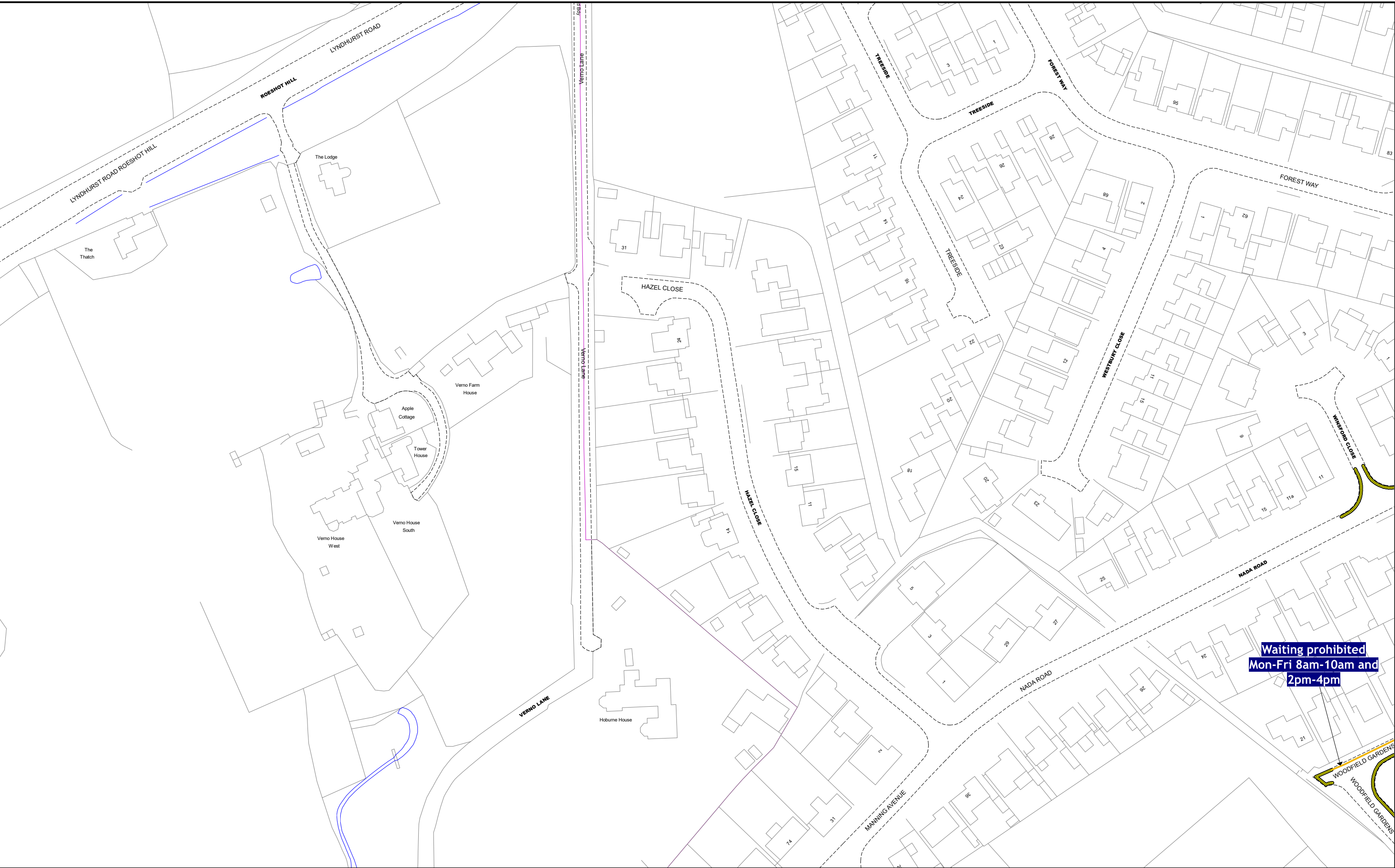
Position .....


Part 2 - (Items to be deleted)  
SCHEDULE 2

Map tile	Revision
AC45	0
AC46	1
AD46	1
AE46	0

Part 3 - (Items to be inserted)  
SCHEDULE 2

Map tile	Revision
AC45	1
AC46	2
AD46	2
AE46	1





BOURNEMOUTH,  
CHRISTCHURCH  
AND POOLE  
COUNCIL

Order Title:

Bournemouth, Christchurch and Poole Council (Parking Regulation, On-Street Parking Places and Off-Street Parking Places) Consolidation Order 2021

PROPOSED

NOTE: SEE MAP SCHEDULE LEGEND FOR RESTRICTIONS DISPLAYED

▲


◀

AC46

▶

▼

N



This map is based on Ordnance Survey material with the permission of Ordnance Survey on behalf of the Controller of Her Majesty's Stationary Office © Crown Copyright. Unauthorised reproduction infringes Crown copyright and may lead to prosecution or civil proceedings. Bournemouth, Christchurch and Poole Council Licence No: LA0077232 2023

SCALE

1 : 1250 @ A3

DATE

17/02/2023

MAP

Tile Ref: AC45

REVISION

1





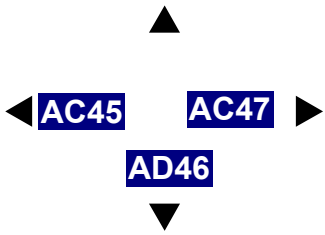
BOURNEMOUTH,  
CHRISTCHURCH  
AND POOLE  
COUNCIL

**Order Title:**

**Bournemouth, Christchurch and Poole Council (Parking Regulation, On-Street Parking Places and Off-Street Parking Places) Consolidation Order 2021**

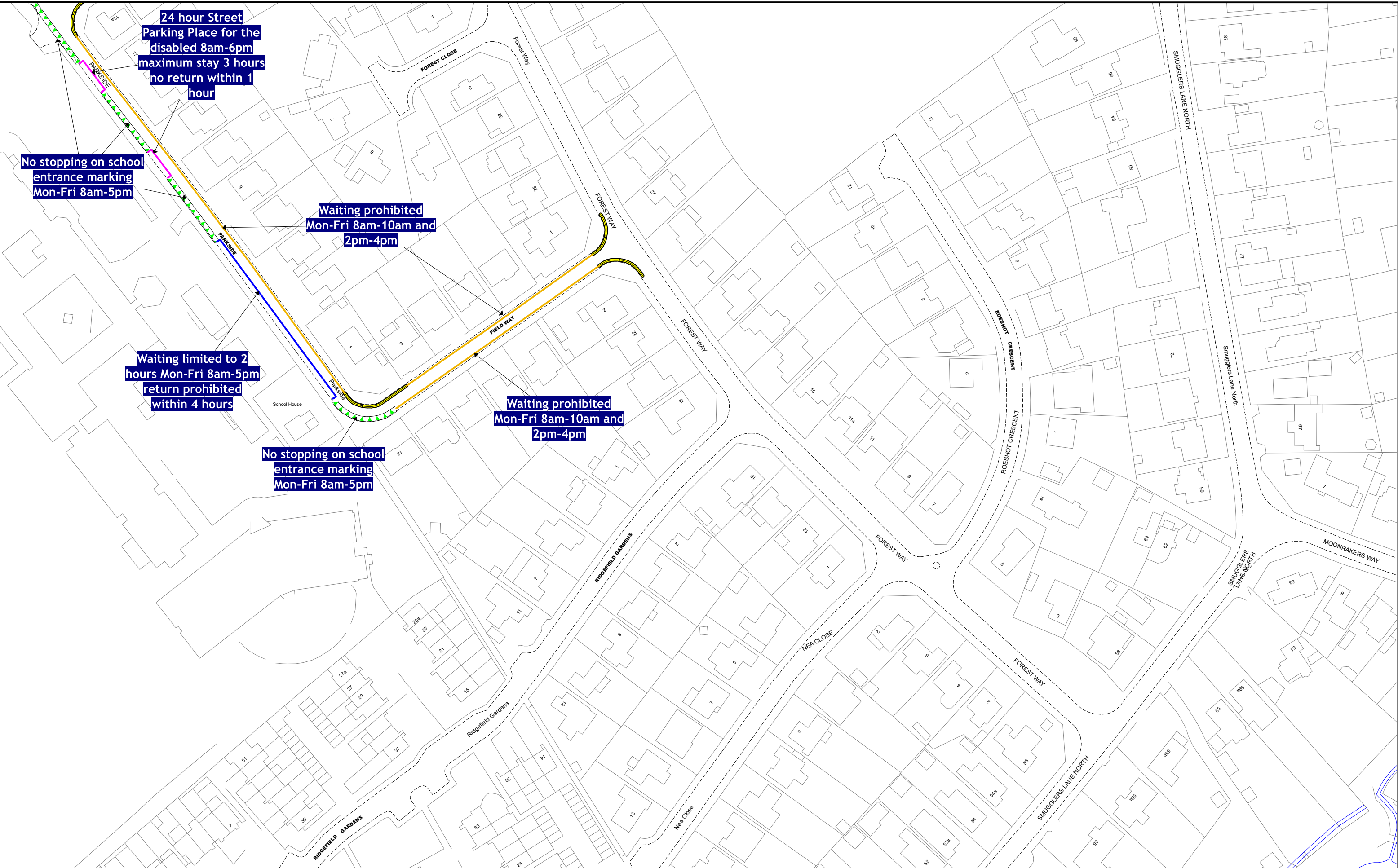
**PROPOSED**

**NOTE: SEE MAP SCHEDULE LEGEND FOR RESTRICTIONS DISPLAYED**



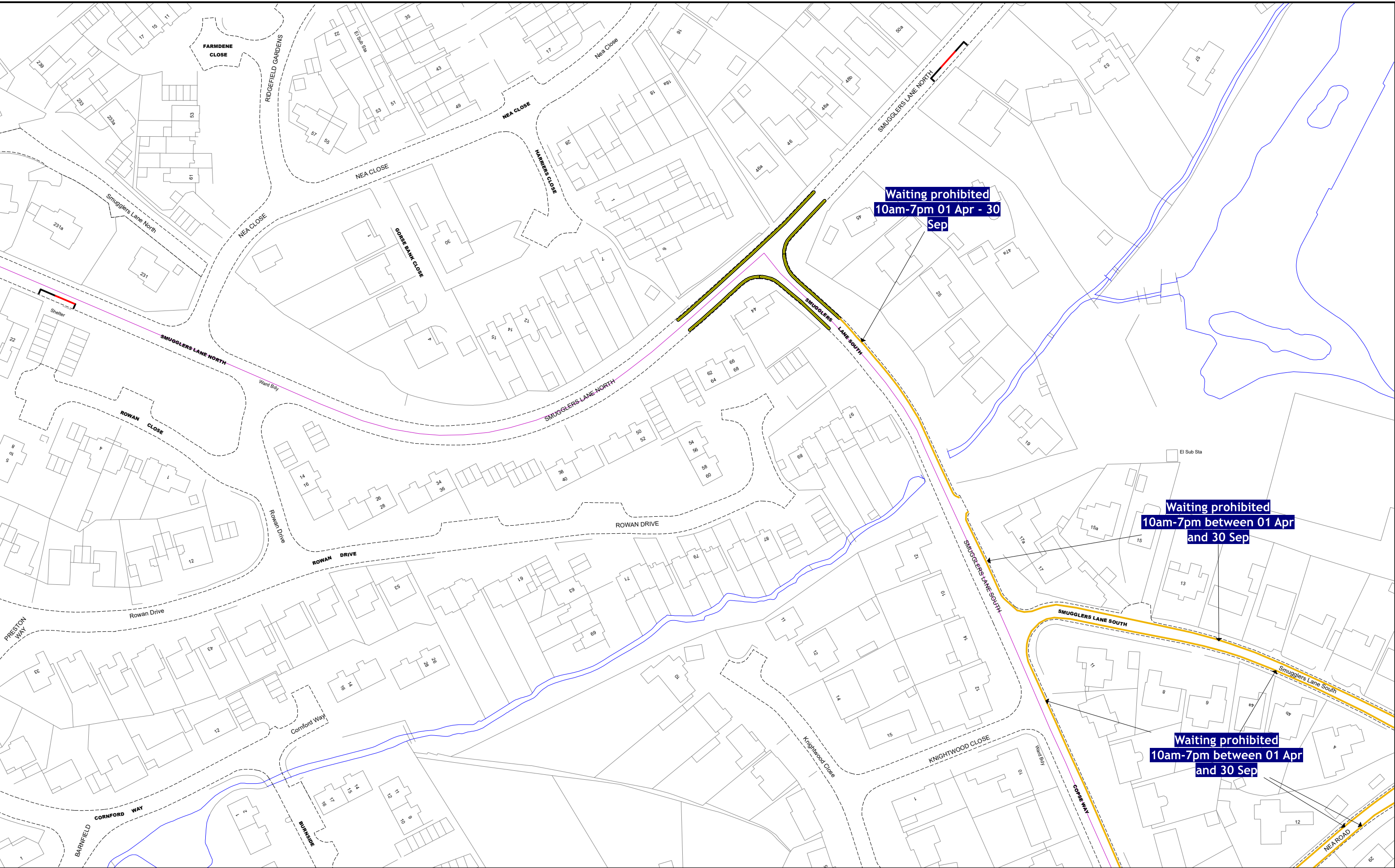
This map is based on Ordnance Survey material with the permission of Ordnance Survey on behalf of the Controller of Her Majesty's Stationery Office © Crown Copyright. Unauthorised reproduction infringes Crown copyright and may lead to prosecution or civil proceedings. Bournemouth, Christchurch and Poole Council Licence No: LA0077232 2023

SCALE	1 : 1250 @ A3
DATE	17/02/2023
MAP	Tile Ref: AC46
REVISION	2



<div><div><div>BCP</div><div>Council</div></div><div><div>BOURNEMOUTH,</div><div>CHRISTCHURCH</div><div>AND POOLE</div><div>COUNCIL</div></div></div>		<div>Order Title:</div> <div>Bournemouth, Christchurch and Poole Council (Parking Regulation, On-Street Parking Places and Off-Street Parking Places) Consolidation Order 2021</div> <div>PROPOSED</div> <div>NOTE: SEE MAP SCHEDULE LEGEND FOR RESTRICTIONS DISPLAYED</div>		<div><div><div>▲</div><div>AC46</div><div>◀</div></div><div><div>▶</div><div>AD47</div><div>▼</div></div><div><div>▲</div><div>AE46</div><div>◀</div></div></div>		<div><div><div>N</div><div></div></div><div><div>This map is based on Ordnance Survey material with the permission of Ordnance Survey on behalf of the Controller of Her Majesty's Stationery Office © Crown Copyright. Unauthorised reproduction infringes Crown copyright and may lead to prosecution or civil proceedings. Bournemouth, Christchurch and Poole Council Licence No: LA0077232 2023</div></div></div>		<div>SCALE</div> <div>1 : 1250 @ A3</div>	<div>DATE</div> <div>17/02/2023</div>		<div>MAP</div> <div>Tile Ref: AD46</div>	<div>REVISION</div> <div>2</div>	
---	--	--	--	---	--	--	--	---	---------------------------------------	--	--	----------------------------------	--





<div><div><div>BCP</div><div>Council</div></div><div><div>BOURNEMOUTH,</div><div>CHRISTCHURCH</div><div>AND POOLE</div><div>COUNCIL</div></div></div> <div><div>Order Title:</div><div>Bournemouth, Christchurch and Poole Council (Parking Regulation, On-Street Parking Places and Off-Street Parking Places) Consolidation Order 2021</div><div>PROPOSED</div><div>NOTE: SEE MAP SCHEDULE LEGEND FOR RESTRICTIONS DISPLAYED</div></div>		<div><div>AD46</div><div>AE45</div><div>AE47</div><div>AF46</div></div>		<div><div><div>N</div></div><div><div>This map is based on Ordnance Survey material with the permission of Ordnance Survey on behalf of the Controller of Her Majesty's Stationery Office © Crown Copyright. Unauthorised reproduction infringes Crown copyright and may lead to prosecution or civil proceedings. Bournemouth, Christchurch and Poole Council Licence No: LA0077232 2023</div></div></div>		<div><div>SCALE</div><div>1 : 1250 @ A3</div></div>	<div><div>DATE</div><div>17/02/2023</div></div>		<div><div>MAP</div><div>Tile Ref: AE46</div></div>	<div><div>REVISION</div><div>1</div></div>	
--	--	---	--	---	--	---	---	--	--	--	--
























## C: ORIGINAL ORDER

### Parking/Waiting Restrictions

#### Map Schedule Legend

##### Traffic Order Restriction Types

	Bus Parking Place
	Coach Parking Place
	Controlled Parking Zone
	Disabled Blue Badge Holders
	Emergency Vehicle Parking Place
	Limited Waiting
	Loading Place
	Motorcycle Parking Place
	No Stopping on School Entrance Markings
	Other Parking Place
	Payment Parking Place
	Permit Holders Only Parking Place
	Permit Parking Area
	Restricted Parking Zone
	Shared Use Parking Place
	Street Parking Place
	Taxi Rank
	Waiting Prohibited
	Waiting Prohibited At Any Time
	Waiting Prohibited with Loading Ban
	Clearway – No Stopping

 Off-Street Parking Place

##### Other Information

	Bus Stand
	Bus Stop
	Pedestrian Crossing
	Pedestrian Crossing Zig Zag

Note:

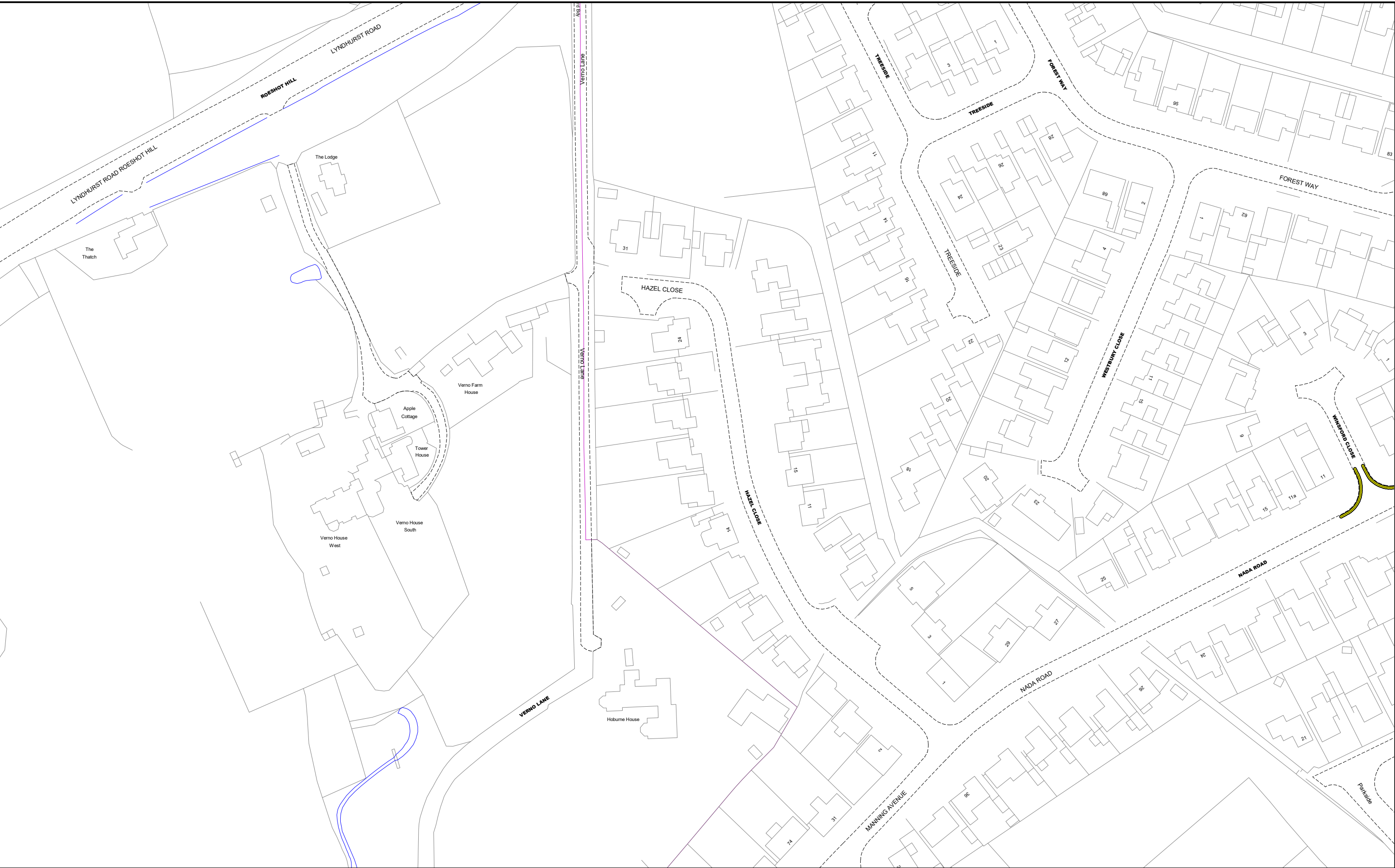
Exemptions to the restrictions shown in this legend are detailed in the preamble of the order or on the map tile in the restriction's label.




Bournemouth,  
Christchurch  
and Poole  
Council

ORDER TITLE:

Bournemouth, Christchurch and Poole Council (Parking Regulation, On-Street Parking Places and Off-Street Parking Places) Consolidation Order 2021





BOURNEMOUTH,  
CHRISTCHURCH  
AND POOLE  
COUNCIL

Order Title:

Bournemouth, Christchurch and Poole Council (Parking Regulation, On-Street Parking Places and Off-Street Parking Places) Consolidation Order 2021

CONFIRMED

NOTE: SEE MAP SCHEDULE LEGEND FOR RESTRICTIONS DISPLAYED

▲

AB45

◀


AC44

AC46

▶

▼

N



This map is based on Ordnance Survey material with the permission of Ordnance Survey on behalf of the Controller of Her Majesty's Stationary Office © Crown Copyright. Unauthorised reproduction infringes Crown copyright and may lead to prosecution or civil proceedings. Bournemouth, Christchurch and Poole Council Licence No: LA0077232 2021

SCALE

1 : 1250 @ A3

DATE

15/02/2021

MAP


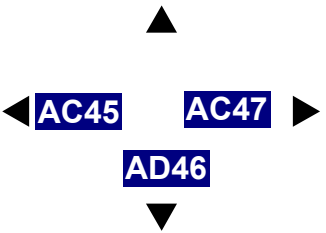

Tile Ref: AC45

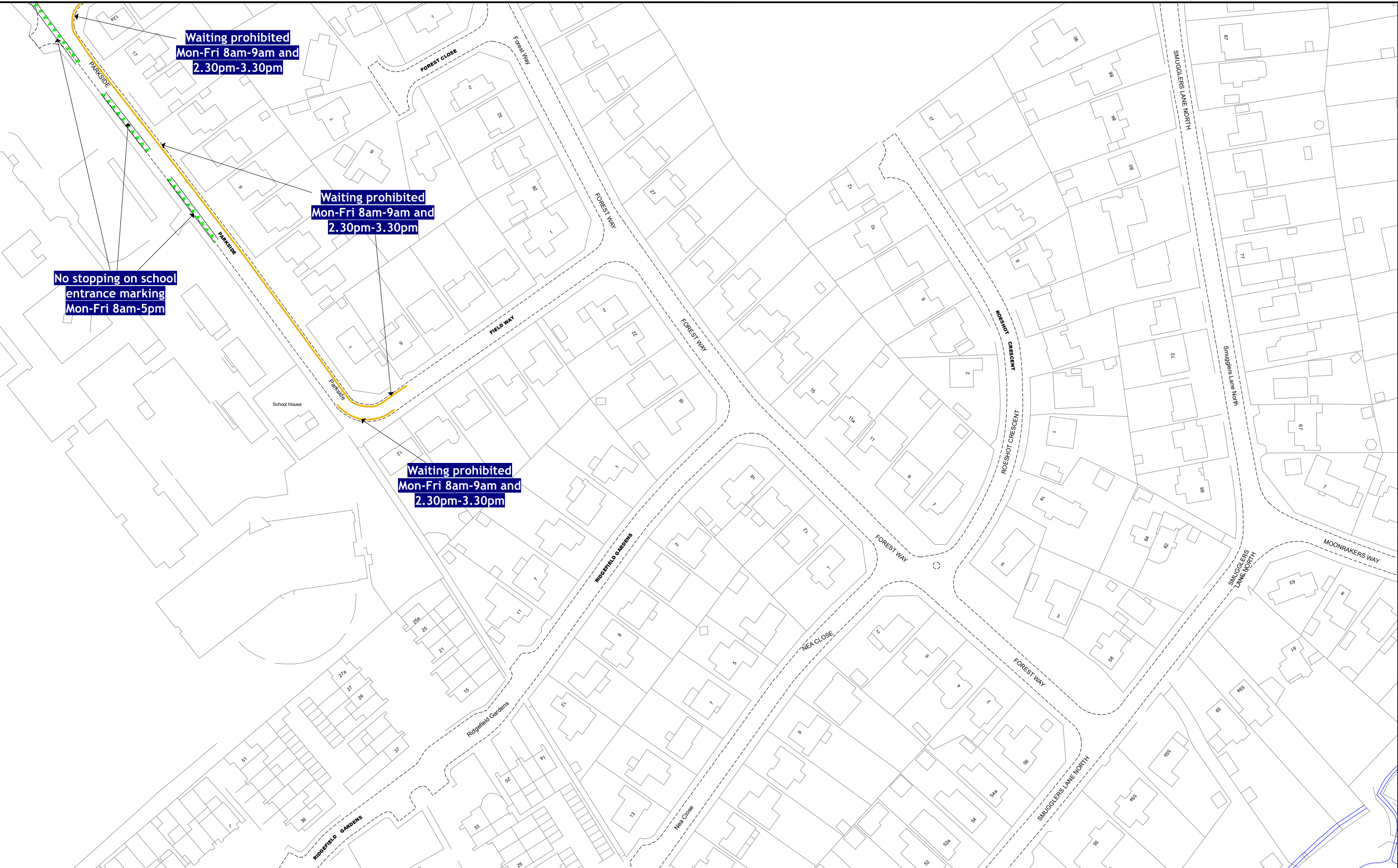
REVISION

0



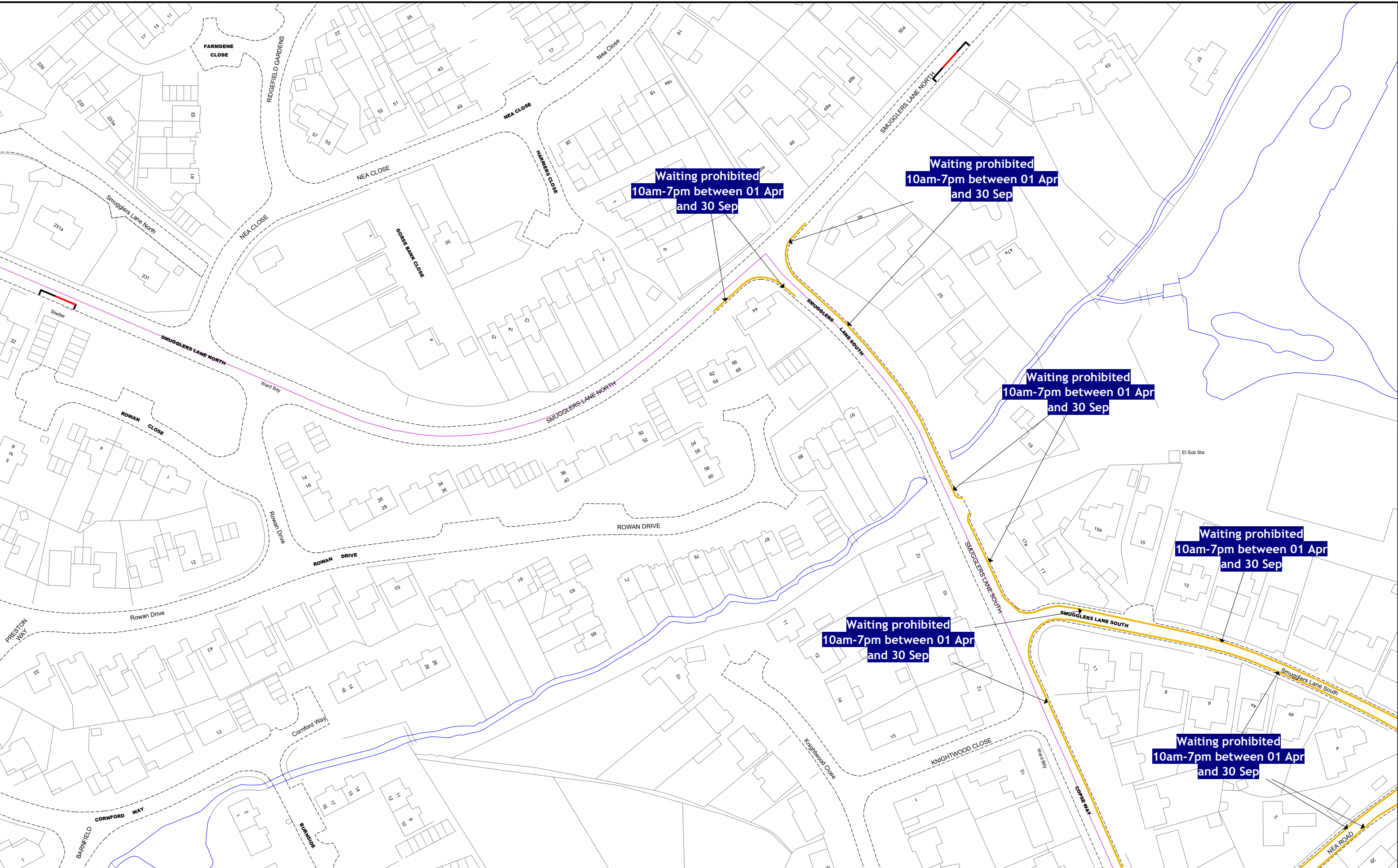


 <div>BOURNEMOUTH, CHRISTCHURCH AND POOLE COUNCIL</div>	<div>Order Title:</div> <div>Bournemouth, Christchurch and Poole Council (Parking Regulation, On-Street Parking Places and Off-Street Parking Places) Consolidation Order 2021</div> <div>CONFIRMED</div> <div>NOTE: SEE MAP SCHEDULE LEGEND FOR RESTRICTIONS DISPLAYED</div>	<div></div> <div><div>This map is based on Ordnance Survey material with the permission of Ordnance Survey on behalf of the Controller of Her Majesty's Stationery Office © Crown Copyright. Unauthorised reproduction infringes Crown copyright and may lead to prosecution or civil proceedings. Bournemouth, Christchurch and Poole Council Licence No: LA0077232 2022</div></div>	<div>SCALE</div> <div>1 : 1250 @ A3</div>
			<div>DATE</div> <div>28/02/2022</div>
			<div>MAP</div> <div>Tile Ref: AC46</div>
			<div>REVISION</div> <div>1</div>



 <div>BOURNEMOUTH, CHRISTCHURCH AND POOLE COUNCIL</div>	<div>Order Title:</div> <div>Bournemouth, Christchurch and Poole Council (Parking Regulation, On-Street Parking Places and Off-Street Parking Places) Consolidation Order 2021</div> <div>CONFIRMED</div> <div>NOTE: SEE MAP SCHEDULE LEGEND FOR RESTRICTIONS DISPLAYED</div>	<div></div>	<div></div> <div><small>This map is based on Ordnance Survey material with the permission of Ordnance Survey on behalf of the Controller of Her Majesty's Stationary Office © Crown Copyright. Unauthorised reproduction infringes Crown copyright and may lead to prosecution or civil proceedings. Bournemouth, Christchurch and Poole Council Licence No: LA0077232 2022</small></div>	SCALE	1 : 1250 @ A3
				DATE	28/02/2022
				MAP	Tile Ref: AD46
				REVISION	1





<div><div><div>BCP</div><div>Council</div></div><div><div>BOURNEMOUTH,</div><div>CHRISTCHURCH</div><div>AND POOLE</div><div>COUNCIL</div></div></div> <div><div>Order Title:</div><div>Bournemouth, Christchurch and Poole Council (Parking Regulation, On-Street Parking Places and Off-Street Parking Places) Consolidation Order 2021</div><div>CONFIRMED</div><div>NOTE: SEE MAP SCHEDULE LEGEND FOR RESTRICTIONS DISPLAYED</div></div>		<div><div>AD46</div><div>AE45</div><div>AE47</div><div>AF46</div></div>		<div><div><div>N</div><div>This map is based on Ordnance Survey material with the permission of Ordnance Survey on behalf of the Controller of Her Majesty's Stationery Office © Crown Copyright. Unauthorised reproduction infringes Crown copyright and may lead to prosecution or civil proceedings. Bournemouth, Christchurch and Poole Council Licence No: LA0077232 2021</div></div></div>		<div><div>SCALE</div><div>1 : 1250 @ A3</div></div>	<div><div>DATE</div><div>15/02/2021</div></div>		<div><div>MAP</div><div>Tile Ref: AE46</div></div>	<div><div>REVISION</div><div>0</div></div>	
---	--	---	--	--	--	---	---	--	--	--	--

**D: STATEMENT OF STATUTORY REASONS**

Bournemouth, Christchurch and Poole Council as Highway Authority proposes to make the above Traffic Order in discharge of its duty under section 122 of the Road Traffic Regulation Act 1984, “to secure the expeditious, convenient and safe movement of vehicular and other traffic (including pedestrians) and adequate parking facilities on and off the highway”, in accordance with the provisions of section 1(1) of the Road Traffic Regulation Act 1984 for one or more of the following reasons:

- (a) For avoiding danger to persons or other traffic using the road or any other road or for preventing the likelihood of any such danger arising.

☒
- (b) For preventing damage to the road or to any building on or near the road.

☐
- (c) For facilitating the passage on the road or any other road of any class of traffic (including pedestrians).

☒
- (d) For preventing the use of the road by vehicular traffic of a kind which, or its use by vehicular traffic in a manner which, is unsuitable having regard to the existing character of the road or adjoining property.

☐
- (e) For preserving the character of the road in a case where it is specifically suitable for use by persons on horseback or on foot.

☐
- (f) For preserving or improving amenities of the area through which the road runs.

☒
- (g) For any of the purposes specified in paragraphs (a) to (c) of subsection (1) of Section 87 of the Environment Act 1995 (air quality)

☐